


CONTENTS

	page
EXECUTIVE SUMMARY	1
1.0 BACKGROUND	
1.1 Introduction	5
1.2 Role of the Sydney Olympic Park Master Plan	5
1.3 Planning History	6
1.3.1 Completed Studies	6
1.3.2 The 1995 Master Plan	7
1.4 Planning Framework	8
1.4.1 Context	8
1.4.2 Urban Change in Homebush Bay	10
1.4.3 Metropolitan Planning Framework	10
1.4.4 Sydney Regional Environmental Plan No. 24 Homebush Bay	12
1.4.5 Sydney Olympic Park Authority	15
1.5 Area covered by Master Plan	15
1.6 Master Plan Development Potential Post 2000	15
1.7 Planning Timeline	16
2.0 CONTEXT & ANALYSIS	
2.1 Future Role of Homebush Bay and Sydney Olympic Park	17
2.1.1 Metropolitan and regional context	17
2.1.2 Local context	18
2.2 History of the Site	18
2.3 Significant Buildings	20
2.4 Significant Public Spaces	23
2.5 Significant Urban Elements	27
2.6 Public Art	30
2.7 Significant Landscape Elements	33
2.8 Existing Local Street Character	36
2.9 Existing Adjoining Uses	36
2.10 Existing Infrastructure and Utilities	38
2.11 Transport	38
2.12 Traffic and Access	40
2.12.1 Existing Transport Infrastructure and Service Provision	40
2.12.2 External Connections	40
2.13 Local Road Connections	44
2.14 Recreation Areas	46
2.15 Views and Axes	50
2.16 Event Overlay	52





3.0 STRATEGIC VISION

3.1	Vision for Sydney Olympic Park	53
3.1.1	Development Objectives	53
3.2	Land Uses	55
3.3	Site Capacity	57
3.4	Development Framework	60
3.5	Urban Design and Landscape Strategy	60
3.5.1	Guiding Principles	61
3.5.2	Pedestrian and Cycle Network	64
3.6	Environmental Management	64
3.7	Access	66

4.0 TRAFFIC & TRANSPORT


4.1	Transport Objectives	67
4.2	Context	67
4.3	Public Transport	69
4.4	Modal Split	71
4.5	Internal Systems	72
4.6	Parking	74
4.7	The Scale and Nature of Development	75
4.8	Traffic Capacity Enhancement Works	76
4.9	Transport Management and Accessibility Plan (TMAP) Solutions	77
4.10	Cycle Access	78
4.11	Traffic and Access Summary	78

5.0 PRECINCT GUIDELINES

5.1	Definition of Precincts	79
5.2	Purpose of the Precinct Guidelines	79
5.3	Town Centre Precinct	83
5.3.1	Constraints	83
5.3.2	Desired Precinct Character	84
5.3.3	Land Uses	84
5.3.4	General Design Guidelines	86
5.3.5	East of Australia Avenue Site 2	91
5.3.6	Olympic Boulevard - Herb Elliott Avenue Site 4	93
5.3.7	Dawn Fraser Avenue - Herb Elliott Avenue Sites 5, 6 and 7	96
5.3.8	Northern Side of Murray Rose Avenue Site 8	98
5.4	Australia Centre Precinct	102
5.4.1	Australia Centre - Commercial Areas	103
5.4.2	Australia Centre - Site 3	106

5.5	Northern Events Precinct	111
5.5.1	Constraints	111
5.5.2	Desired Precinct Character	111
5.5.3	Land uses	111
5.5.4	Key Precinct Guidelines	111
5.5.5	The Overflow	114
5.6	Sydney Showground Precinct	116
5.6.1	Constraints	116
5.6.2	Desired Precinct Character	116
5.6.3	Land uses	117
5.6.4	Key Precinct Guidelines	117
5.7	Brickpit Edge Precinct	119
5.7.1	Constraints	119
5.7.2	Desired Precinct Character	120
5.7.3	Land uses	120
5.7.4	Key Precinct Guidelines	121
5.8	Southern Events Precinct	123
5.8.1	Constraints	123
5.8.2	Desired Precinct Character	123
5.8.3	Land uses	123
5.8.4	Key Precinct Guidelines	124
5.9	Waste Service NSW Precinct	126
5.9.1	Constraints	126
5.9.2	Desired Precinct Character	126
5.9.3	Land uses	126
5.9.4	Key Precinct Guidelines	126
5.10	Millennium Parklands and Ferry Wharf Precinct	128
5.10.1	Constraints	128
5.10.2	Desired Precinct Character	128
5.10.3	Land uses	129
5.10.4	Key Precinct Guidelines	129
5.10.5	Ferry Wharf	130
6.0	DESIGN GUIDELINES	
	General Design Guidelines for Development	131
6.1	Public Domain	131
6.1.1	General Guidelines	131
6.1.2	Building Line	132
6.1.3	StreetAddress	133
6.1.4	Through Block Connections	133
6.1.5	Safety and Security	134






6.2	Building Form and Character	135
6.2.1	Character	135
6.2.2	Building Height	136
6.2.3	Articulation	136
6.2.4	Building Material, Colours and Finishes	137
6.2.5	Building Depth	138
6.2.6	Passive Solar Design	139
6.2.7	Ventilation	140
6.2.8	Flexible Design	140
6.2.9	Information and Communication Technologies	141
6.2.10	Access	141
6.3	Environmental Considerations	142
6.3.1	Waste Management and Minimisation	142
6.3.2	Biological Diversity and Significant Natural and Cultural Environments	143
6.3.3	Water Conservation	144
6.3.4	Energy Conservation	144
6.3.5	Wind Standards	145
6.4	Additional Residential Guidelines	145
6.4.1	Natural Light	145
6.4.2	Private Open Space	147
6.4.3	Shared Private Open Space	147
6.4.4	Visual Privacy	148
6.4.5	Acoustic Privacy	149
6.4.6	Storage	150
6.4.7	Size of Apartments within a Residential Development	150
6.4.8	Apartment Mix and Affordable Housing	151
6.4.9	Apartment Amenity in Common Areas	151
6.4.10	Bicycle Parking	152
7.0	IMPLEMENTATION & PHASING	
7.1	Revision of Planning Documents	153
7.2	Developer Contributions and Financial Arrangements	153
7.2.1	Funded Facilities and Services	154
7.3	Affordable Housing	156
7.4	Staging and Procurement of Development	157
7.5	The Design and Development Process	158
7.6	Involvement of Stakeholders	159
7.7	Ongoing Review of the Master Plan	159
	GLOSSARY OF TERMS	160
	APPENDIX	
	Existing Sydney Olympic Park Authority Guidelines and Policies	161

LIST OF FIGURES

SECTION 1.0	BACKGROUND	
Figure 1.3.2	The 1995 Master Plan	7
Figure 1.4.1	Sydney Olympic Park in its metropolitan context	9
Figure 1.4.5	Sydney Olympic Park	13
Figure 1.5.1	Area covered by Master Plan	14
SECTION 2.0	CONTEXT & ANALYSIS	
Figure 2.3.1	Significant Buildings	21
Figure 2.4.1	Significant Public Spaces	24
Figure 2.5.1	Significant Urban Elements	28
Figure 2.6.1	Sydney Olympic Park Public Art	31
Figure 2.7.1	Significant Landscape Elements	32
Figure 2.7.2	Topography	35
Figure 2.9.1	Major Adjoining Land Uses & Development Sites	37
Figure 2.11.1	Transport	39
Figure 2.12.1	Existing Road Network	41
Figure 2.12.2	Public Parking	43
Figure 2.13.1	Local Road Connections	45
Figure 2.14.1	Recreation Areas	47
Figure 2.14.2	Existing Cycleways / Pedestrian Routes	49
Figure 2.15.1	Views & Axes	51
SECTION 3.0	STRATEGIC VISION	
Figure 3.2.1	Preferred Land Uses	54
Figure 3.4.1	Preferred Heights	56
Figure 3.5.1	Town Centre Framework	59
Figure 3.5.2	Walkable Centre	59
Figure 3.5.3	Comparative street grid and block size maps	62
Figure 3.5.4	Indicative Cycleways / Pedestrian Routes	63
SECTION 4.0	TRAFFIC & TRANSPORT	
Table 1.0	Summary of Development Assumptions for the Greater Homebush Area	68
Figure 4.3.1	Preferred Option Rapid Bus Transitway Route and Feeder Service	70
Figure 4.5.1	Internal Transport Systems	73



SECTION 5.0	PRECINCT GUIDELINES	
Figure 5.1.1	Overall Precinct Map	81
Figure 5.3.1	Town Centre Precinct Plan	82
Figure 5.3.2	Conceptual aerial view of railway station	83
Figure 5.3.3	Conceptual view of future development along Dawn Fraser Avenue	84
Figure 5.3.4	Town Centre Precinct Uses and Development Sites	85
Figure 5.3.6	Building edges and alignments along street frontages	87
Figure 5.3.7	Focus activity around the railway station	87
Figure 5.3.8	Street Edge Principles for Sites 2, 5, 6, 7 and 8	88
Figure 5.3.9	Pedestrian Activity	89
Figure 5.3.10	Through block connections	89
Figure 5.3.11	Town Centre Precinct Maximum Height Limits	90
Figure 5.3.12	Site 2 : Guiding Principles	91
Figure 5.3.14	Site 4 : Guiding Principles	94
Figure 5.3.15	Site 5 and the Abattoir Heritage Precinct: Guiding Principles	97
Figure 5.3.16	Indicative Town Centre Section North South through station and edge developments	99
Figure 5.4.1	Australia Centre Precinct Plan	101
Figure 5.4.3	Site 3 : Guiding Principals	108
Figure 5.4.4	North South section through Australia Avenue and Site 3	109
Figure 5.5.1	Northern Events Precinct Plan	110
Figure 5.5.2	Development in Precinct C : Guiding Principles	112
Figure 5.5.4	Indicative Cross Section through Dawn Fraser Avenue	113
Figure 5.6.1	Sydney Showground Precinct Plan	115
Figure 5.7.1	Brickpit Edge Precinct Plan	118
Figure 5.7.2	Site 1 : Guiding Principles	119
Figure 5.8.1	Southern Events Precinct Plan	122
Figure 5.9.1	Waste Service NSW Precinct Plan	125
Figure 5.10.1	Parklands and Ferry Wharf Precinct Plan	127
SECTION 6.0	DESIGN GUIDELINES	
Figure 6.2.3	Use of sun and privacy screens, balconies, roof overhangs and colour	135
Figure 6.2.5	Cross ventilation diagram for commercial development	139
Figure 6.4.1	Sunlight Entry to Building	146
Figure 6.4.2	Relationship between Internal and External Residential spaces	146
Figure 6.4.3	Shared Private Open Space	146
SECTION 7.0	IMPLEMENTATION & PHASING	
Figure 7.3.1	Phasing of Development	155